



White Sands Missile Range Weather Forecast



VALID: TUESDAY, 29 APRIL 2025 - MONDAY, 05 MAY 2025

DATE		TUE, 29 APR	WED, 30 APR	THU, 01 MAY	FRI, 02 MAY	SAT, 03 MAY	SUN, 04 MAY	MON, 05 MAY
WEATHER								
HIGHS (°F)	N WSMR	UPR 70s - NEAR 80	UPR 70s - NEAR 80	LOW - MID 80s	NEAR 80	UPR 70s - NEAR 80	LOW 80s	UPR 70s
	S WSMR	NEAR 80	NEAR 80	MID 80s	LOW 80s	NEAR 80	MID 80s	NEAR 80
LOWS (°F)	N WSMR	NEAR 30 - MID 40s	MID 30s - LOW 40s	UPR 30s - MID 40s	UPR 30s - MID 40s	40s	LOW 40s - LOW 50s	LOW 40s - LOW 50s
	S WSMR	UPR 30s - MID 50s	LOW 40s - LOW 50s	MID 40s - LOW 50s	MID 40s - LOW 50s	UPR 40s - MID 50s	UPR 40s - MID 50s	UPR 40s - MID 50s
PRECIP		0%	0%	0%	10% SRN / 20% NRN	25%	0%	0%
T-STORMS		0%	0%	0%	10% (PM)	10% - MAINLY MTNS	0%	0%
WIND (KTS)		15-25, OCNL G33 ISOL G40	10-20, OCNL G24 ISOL G28	6-12, OCNL G17, ISOL G22	12-22, OCNL G27 ISOLD G32 **HIGHER GUSTS PSBL IN/NR RAIN SHWRS & T-STRMS**	10-16, OCNL G20, ISOLD G25 **HIGHER GUSTS PSBL IN/NR RAIN SHWRS & T- STRMS**	20-30, OCNL G38 ISOL G45	16-26, OCNL G36 ISOL G45
VISIBILITY		<7 MILES BLOWING DUST/SAND PSBL, ESPECIALLY NEAR WSNP ELSE 10+ MILES	<7 MILES BLOWING DUST/SAND PSBL, ESPECIALLY NEAR WSNP ELSE 10+ MILES	15+ MILES	<7 MILES IN/NR PSBL BLDU/BLSA & RAIN SHWRS & T-STORMS ELSE 15+ MILES	<7 MILES IN/NR RAIN SHWRS & T-STORMS ELSE 15+ MILES	1-3 MILES BLOWING DUST/SAND PSBL, ESPECIALLY NEAR WSNP ELSE 10+ MILES	1-3 MILES BLOWING DUST/SAND PSBL, ESPECIALLY NEAR WSNP ELSE 10+ MILES
OTHER		STRONG WIND GUSTS > 35 MPH RANGEWIDE	STRONG WIND GUSTS > 35 MPH RANGEWIDE		STRONG WIND GUSTS > 35 MPH RANGEWIDE		STRONG WIND GUSTS > 35 MPH RANGEWIDE	STRONG WIND GUSTS > 35 MPH RANGEWIDE

IMPACT:

NONE

MINOR

MODERATE

MAJOR








EXTREME



White Sands Missile Range Weather Forecast



VALID: TUESDAY, 06 MAY 2025 - MONDAY, 12 MAY 2025

DATE		TUE, 06 MAY	WED, 07 MAY	THU, 08 MAY	FRI, 09 MAY	SAT, 10 MAY	SUN, 11 MAY	MON, 12 MAY
WEATHER								
HIGHS (°F)	N WSMR	NEAR 70 - LOW 70s	UPR 70s	LOW 80s	NEAR 80	NEAR 80	LOW 80s	UPR 70s
	S WSMR	LOW 70s	NEAR 80	MID 80s	LOW 80s	LOW - MID 80s	MID 80s	NEAR 80
LOWS (°F)	N WSMR	LOW - MID 40s	NEAR 40	LOW 40s	LOW 40s	NEAR 40	LOW 40s	MID 40s
	S WSMR	MID - UPR 40s	LOW 40s	MID 40s	MID 40s	LOW - MID 40s	MID 40s	UPR 40s
PRECIP		0%	0%	0%	0%	10% (PM) - MAINLY MTNS	0%	0%
T-STORMS		0%	0%	0%	0%	10% (PM) - MAINLY MTNS	0%	0%
WIND (KTS)		5-12, OCNL G16, ISOLD G20	4-10, ISOL G16	4-10, ISOL G16	5-12, OCNL G16, ISOLD G20	6-12, OCNL G16, ISOLD G20 **HIGHER GUSTS PSBL IN/NR RAIN SHWRS & T- STRMS**	15-25, OCNL G30 ISOL G35	15-25, OCNL G30 ISOL G35
VISIBILITY		15+ MILES	15+ MILES	15+ MILES	15+ MILES	<7 MILES IN/NR SHWRS/STORMS ELSE 15+ MILES	<7 MILES BLOWING DUST/SAND PSBL, ESPECIALLY NEAR WSNP ELSE 10+ MILES	<7 MILES BLOWING DUST/SAND PSBL, ESPECIALLY NEAR WSNP ELSE 10+ MILES
OTHER							STRONG WIND GUSTS > 35 MPH RANGEWIDE	STRONG WIND GUSTS > 35 MPH RANGEWIDE

IMPACT:

NONE

MINOR

MODERATE

MAJOR

EXTREME